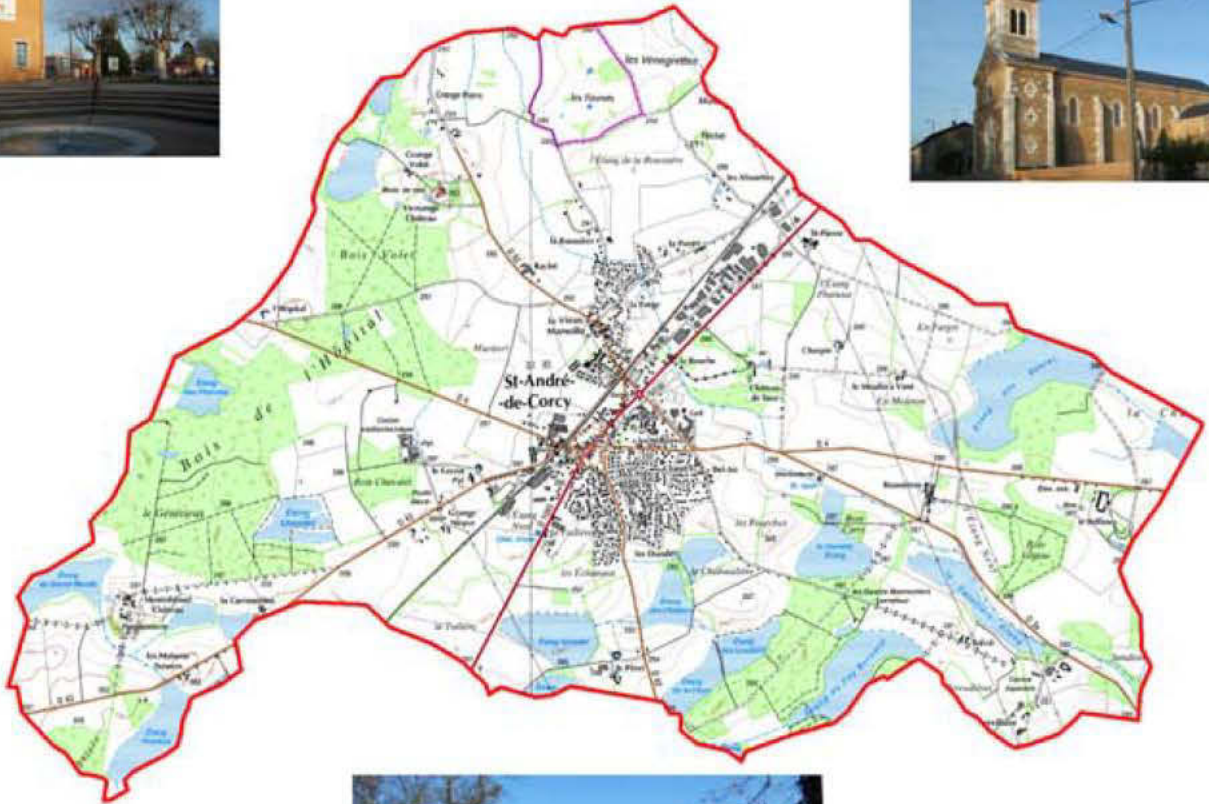


### DOSSIER D'APPROBATION DU P.L.U

#### Liste des emplacements réservés



6

Vu pour être annexé  
à la délibération

Le Maire

Révision du POS en PLU prescrite le 11 janvier 2010

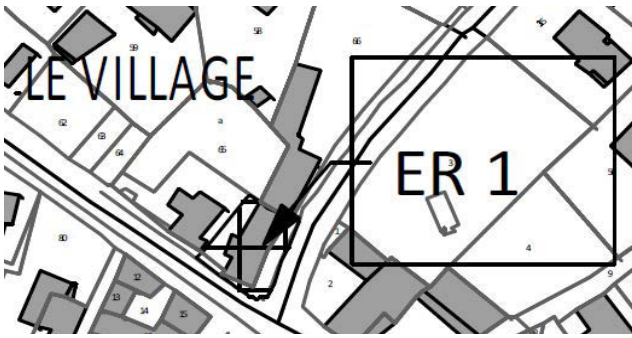
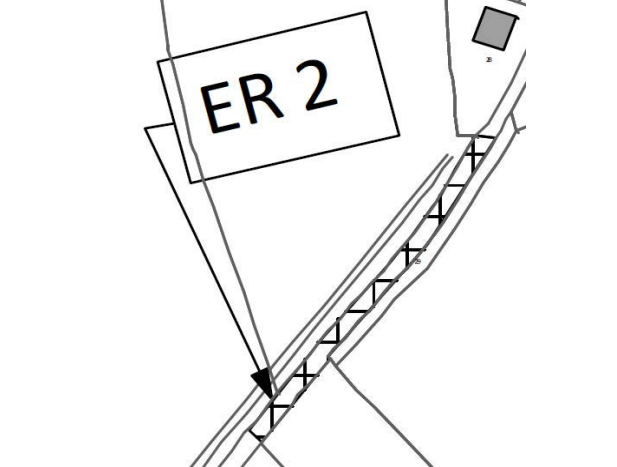
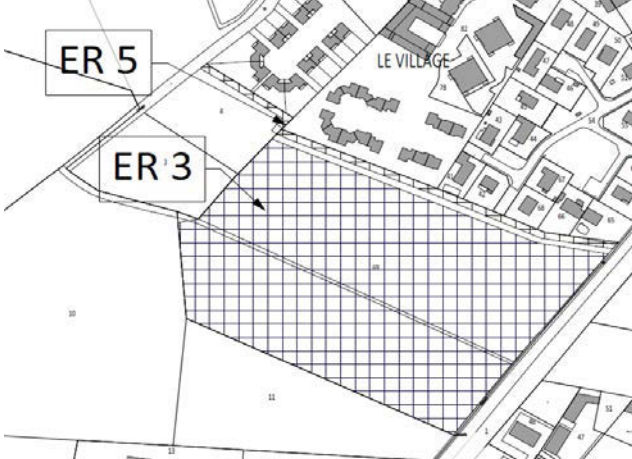
PADD mis en débat le 30 avril 2013


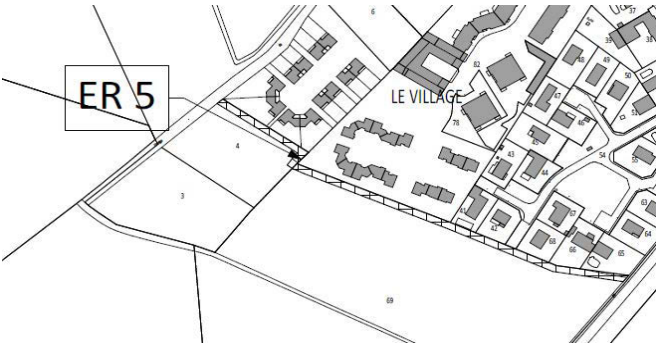
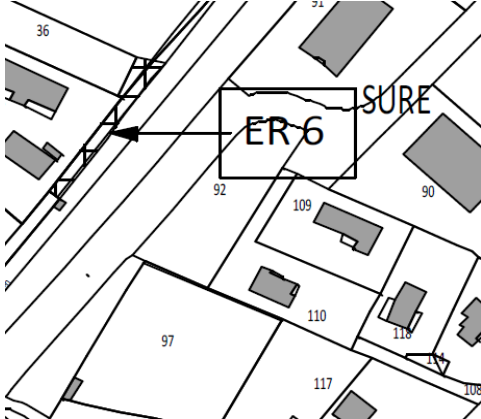
Projet de PLU arrêté le 15 juillet 2013

PLU approuvé le 10 mars 2014

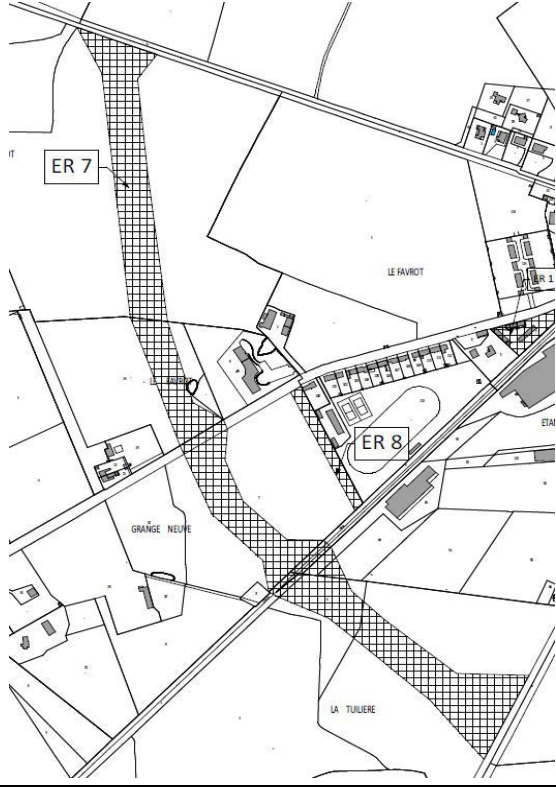
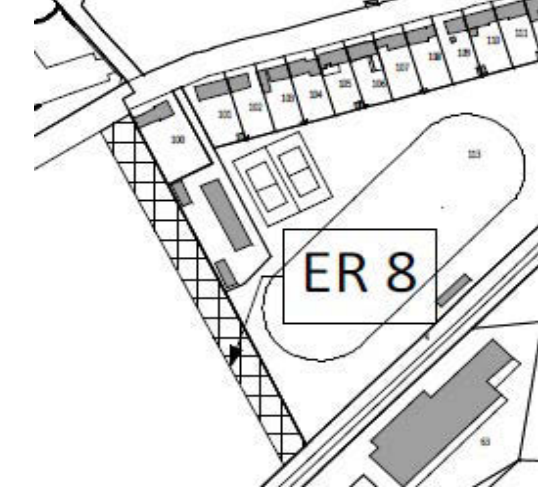
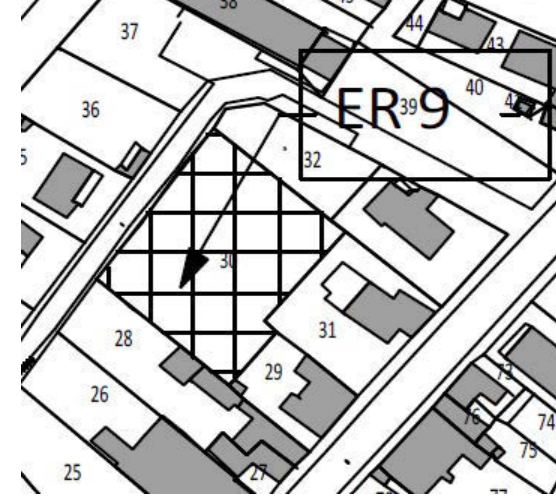


**PLU de SAINT ANDRE DE CORCY - LISTE EMPLACEMENTS RESERVES**

N°	Destination	Bénéficiaire	Superficie (en m <sup>2</sup> )	Localisation
1	Aménagement routier	Commune	286 m <sup>2</sup>	 <p>A map of a residential area labeled 'LE VILLAGE'. A rectangular area is outlined and labeled 'ER 1'. The area contains several buildings and a road.</p>
2	Aménagement routier (vers la zone à urbaniser du Village)	Commune	623 m <sup>2</sup>	 <p>A map showing a road area. A rectangular area is outlined and labeled 'ER 2'. The area is adjacent to a road and contains some vegetation.</p>
3	Bassin de rétention	Commune	35653 m <sup>2</sup>	 <p>A map of a residential area labeled 'LE VILLAGE'. A large rectangular area is outlined and labeled 'ER 3'. This area is shaded with a grid pattern. Other areas are labeled 'ER 4' and 'ER 5'.</p>

4	Aménagement routier	Commune	659 m <sup>2</sup>	
5	Création cheminement doux	Commune	1 640 m <sup>2</sup>	
6	Aménagement routier	Commune	304 m <sup>2</sup>	



7	Aménagement routier	Commune	66 129 m <sup>2</sup>	 <p>A detailed site plan showing a road network. A large area is shaded with a cross-hatch pattern and labeled 'ER 7'. Another area, also cross-hatched, is labeled 'ER 8'. Surrounding areas are labeled 'LE FAVROT', 'GRANGE NEUVE', and 'LA TUILIERE'. There are also some smaller labels like 'ER 1' and 'ETA'.</p>
8	Equipement routier	Commune	2900 m <sup>2</sup>	 <p>A detailed site plan focusing on a specific road layout area. The area is shaded with a cross-hatch pattern and labeled 'ER 8'. It shows a road intersection and several buildings.</p>
9	stationnement	Commune	1853 m <sup>2</sup>	 <p>A detailed site plan showing a grid of numbered plots. A specific area is shaded with a cross-hatch pattern and labeled 'ER 39'. The plots are numbered from 25 to 75. There are also some smaller labels like '30' and '32'.</p>

10	Aménagement routier	Commune	1287 m <sup>2</sup>	
11	stationnement	Commune	2774 m <sup>2</sup>	
12	Déversoir pour les crues de la Sereine	Commune	3000 m <sup>2</sup>	